








Draft of Two-tier Project work

Future Land Use

-  Extraterritorial Boundaries
-  Residential
-  Commercial
-  Institutional
-  L-2 General Agriculture
-  L-3 Limited Agriculture / Mixed Use
-  Non-Metallic Mining
-  Natural Areas Limited
-  Natural Areas Protected



Source: Portage County Planning & Zoning (2004)
DNR - Wisconsin Wetland Inventory (1986)

Adopted: June 9, 2005

Town of Amherst Comprehensive Plan



Portage County
Planning & Zoning
1462 Strongs Ave.
Stevens Point, WI 54481

